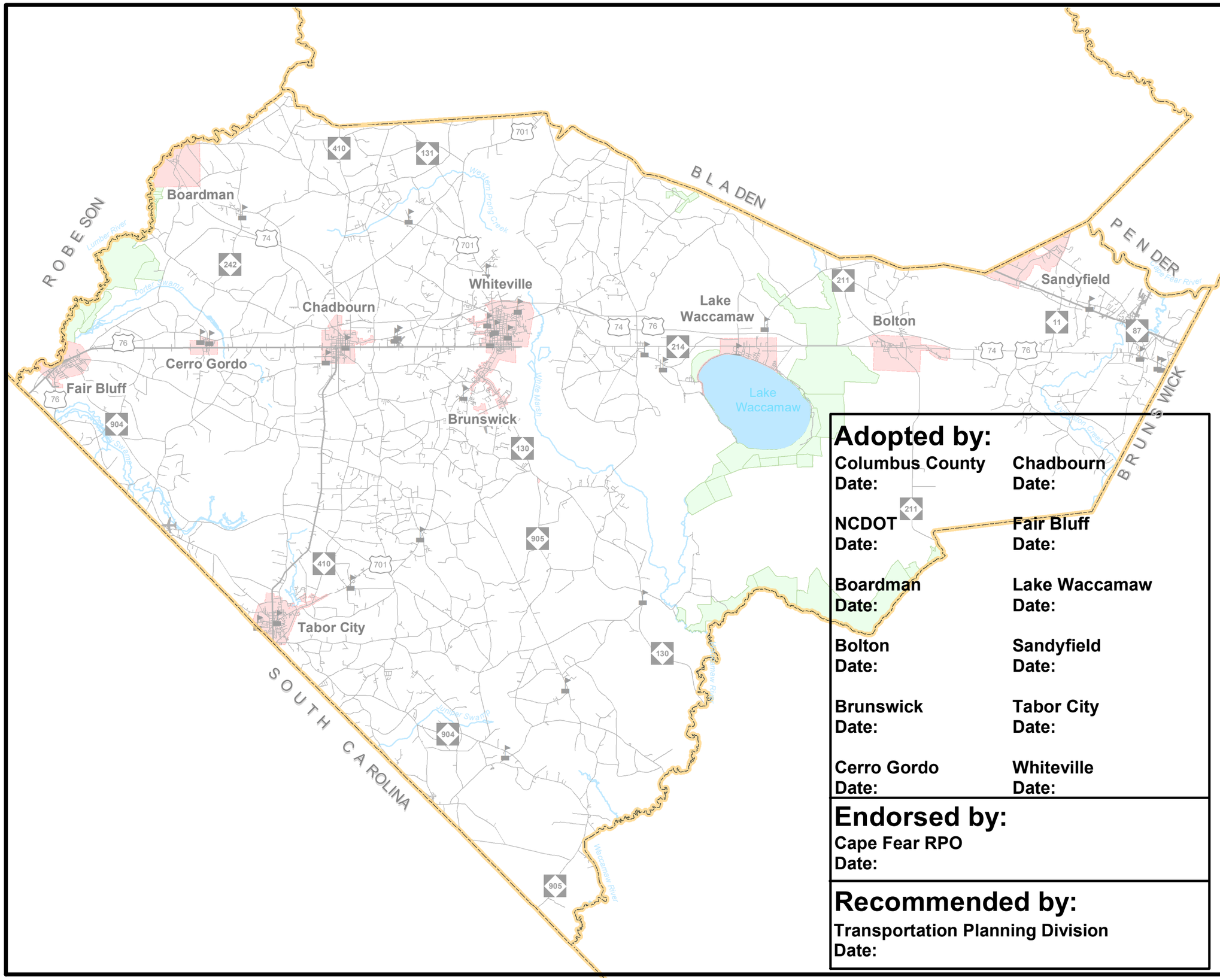

Columbus County

North Carolina

Comprehensive Transportation Plan

DRAFT

Plan date: 8/1/19

Sheet 1 **Adoption Sheet**

Sheet 2 **Highway Map**

Sheet 3 **Public Transportation and Rail Map**

Sheet 4 **Bicycle Map**

Sheet 5 **Pedestrian Map**

Legend

- Schools
- Airports
- Railroads
- Rivers and Streams
- Roads
- Parks and Game Land
- Water Bodies
- County Boundary
- Municipal Boundaries

N W E S

Miles 0 2.5 5 10

Adopted by:

Columbus County
Date:

Chadbourn
Date:

NCDOT
Date:

Fair Bluff
Date:

Boardman
Date:

Lake Waccamaw
Date:

Bolton
Date:

Sandyfield
Date:

Brunswick
Date:

Tabor City
Date:

Cerro Gordo
Date:

Whiteville
Date:

Endorsed by:

Cape Fear RPO
Date:

Recommended by:

Transportation Planning Division
Date:

Figure 1 - Sheet 1 of 5

Base map date: August 2019

Refer to CTP document for more details

Highway Map

Columbus County

North Carolina

Comprehensive Transportation Plan

DRAFT

Plan date: 8/1/19

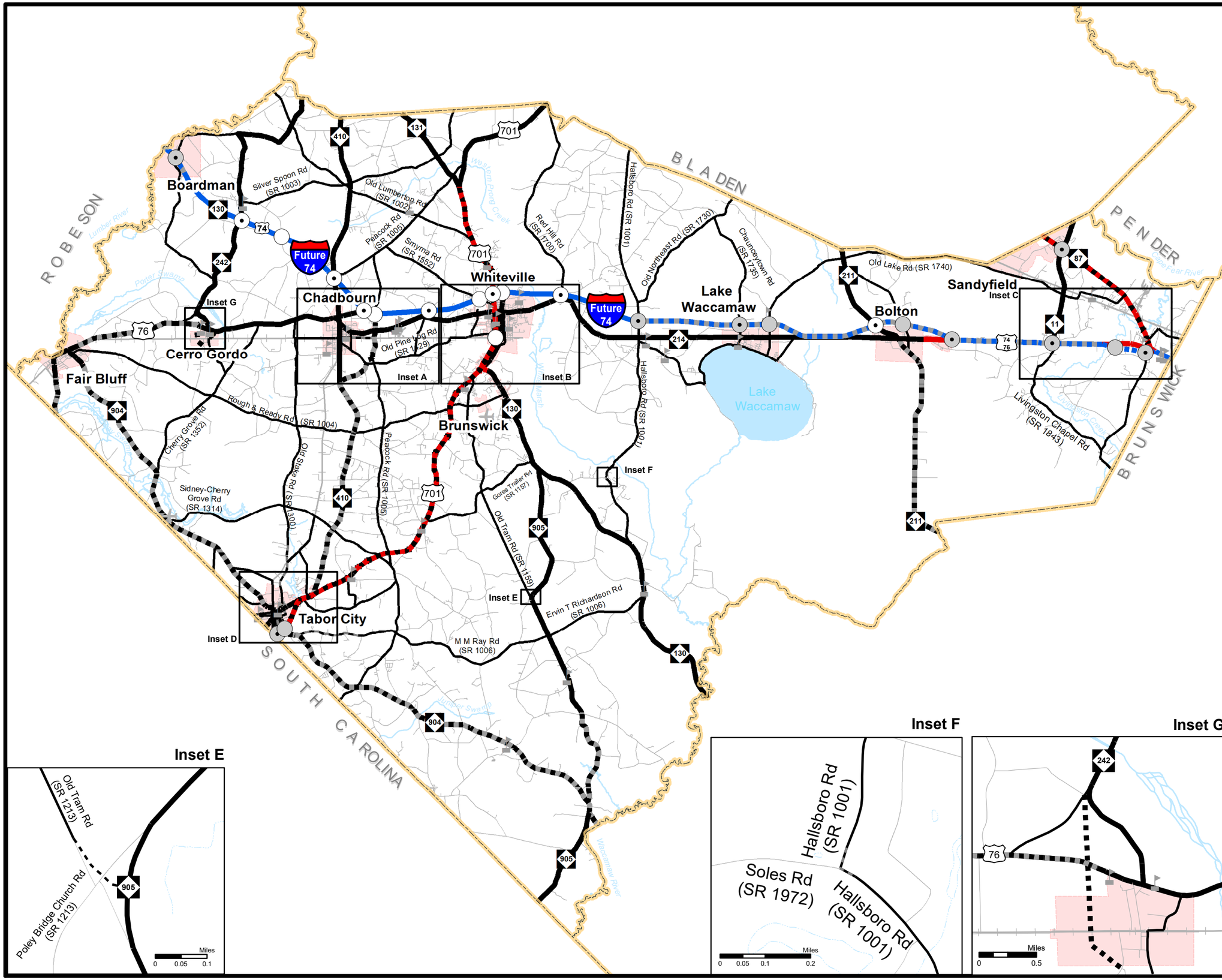

Freeways
- Existing
- Needs Improvement
- Recommended

Expressways
- Existing
- Needs Improvement
- Recommended

Boulevards
- Existing
- Needs Improvement
- Recommended

Other Major Thoroughfares
- Existing
- Needs Improvement
- Recommended

Minor Thoroughfares
- Existing
- Needs Improvement
- Recommended

- Existing Interchange
- Proposed Interchange
- Interchange Needs Improvement
- Existing Grade Separation
- Proposed Grade Separation

Miles
0 2.5 5 10

Figure 1 - Sheet 2 of 5

Base map date: August 2019

Refer to CTP document for more details

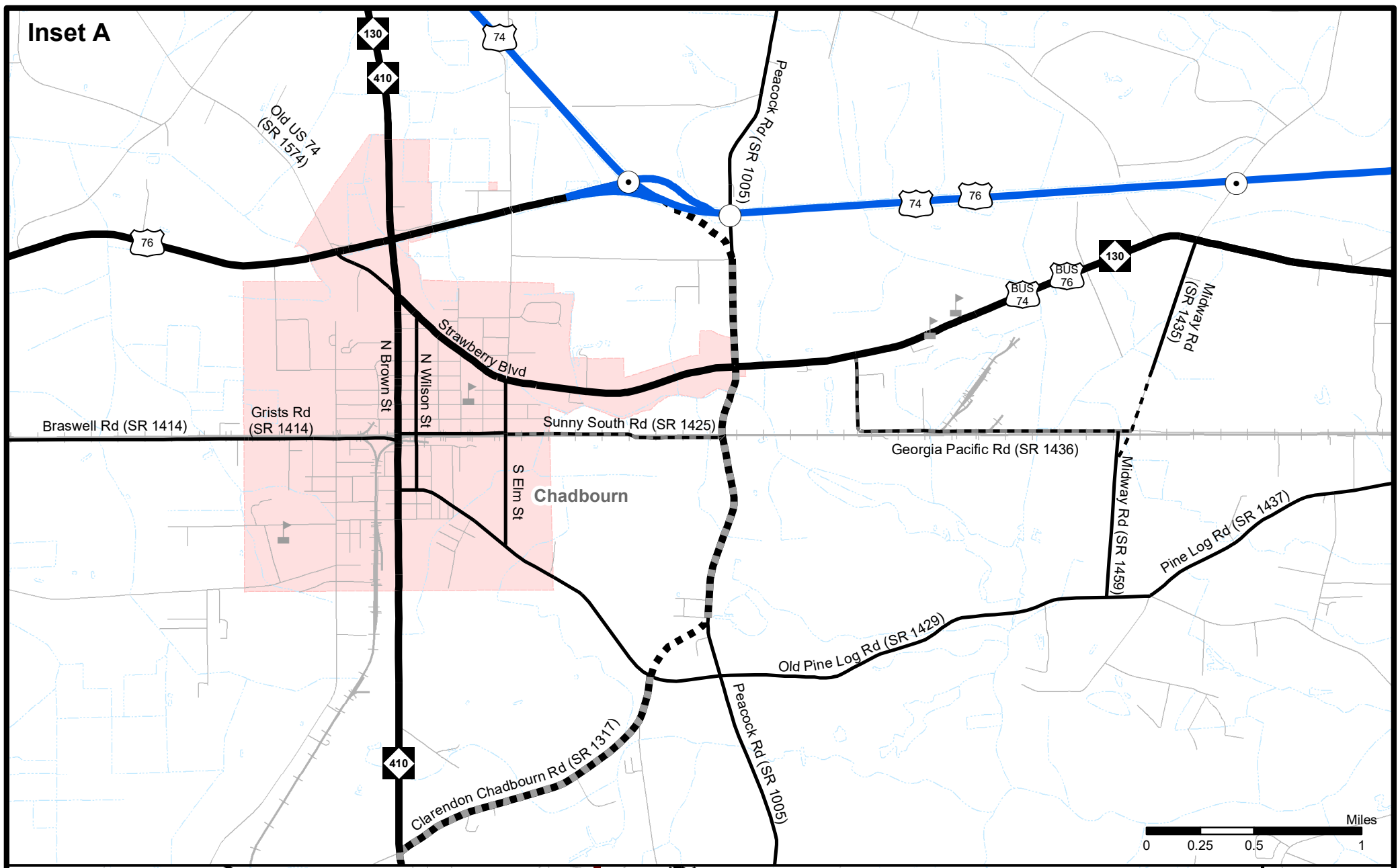

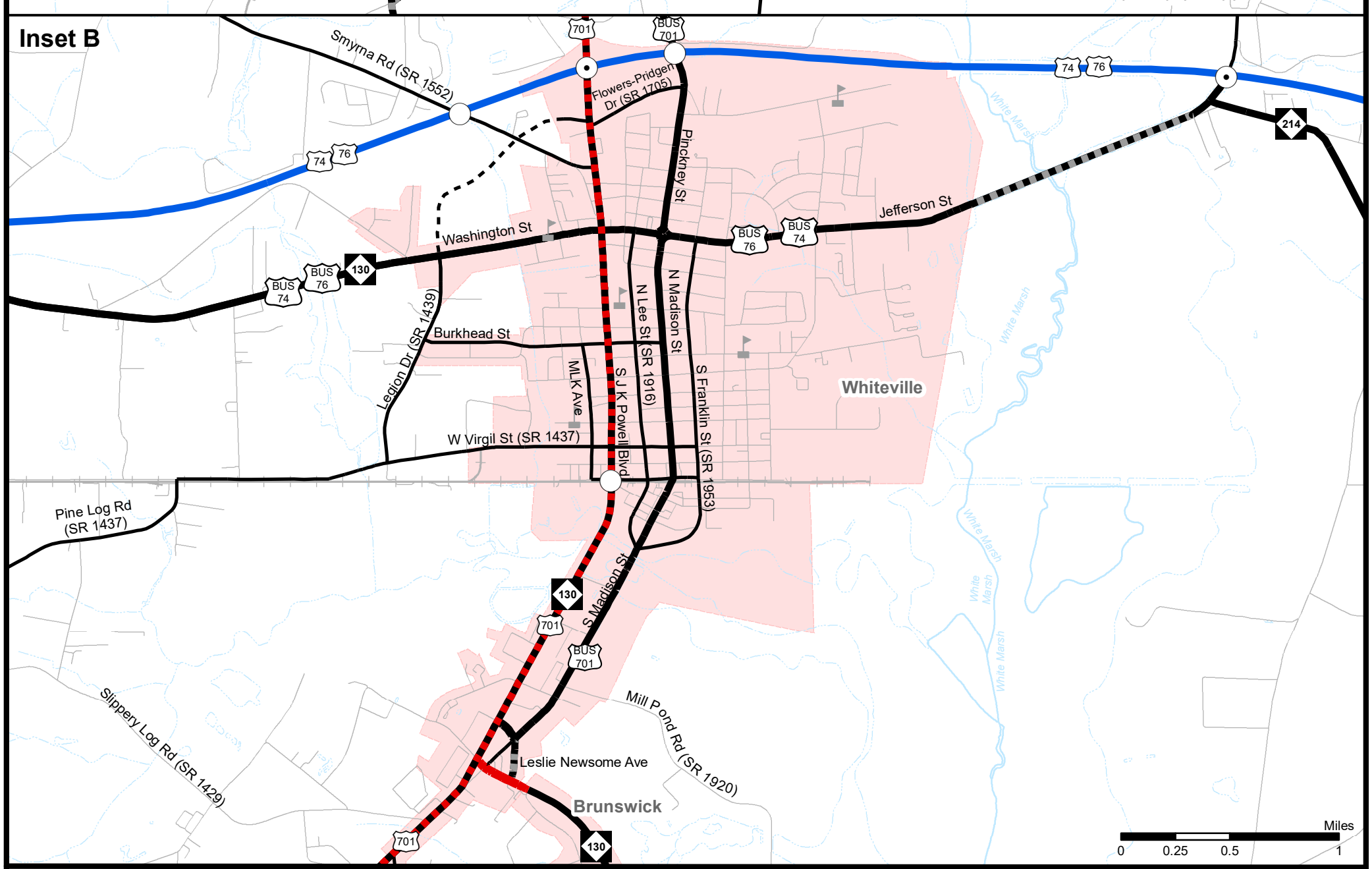

Freeways
- Existing
- Needs Improvement
- Recommended

Expressways
- Existing
- Needs Improvement
- Recommended

Boulevards
- Existing
- Needs Improvement
- Recommended

Other Major Thoroughfares
- Existing
- Needs Improvement
- Recommended

Minor Thoroughfares
- Existing
- Needs Improvement
- Recommended

- Existing Interchange
- Proposed Interchange
- Interchange Needs Improvement
- Existing Grade Separation
- Proposed Grade Separation

N
W E
S

Figure 1 - Sheet 2A of 5

Base map date: August 2019

Refer to CTP document for more details

Highway Map Insets A & B

Columbus County

North Carolina

DRAFT

Comprehensive Transportation Plan

Plan date: 8/1/19

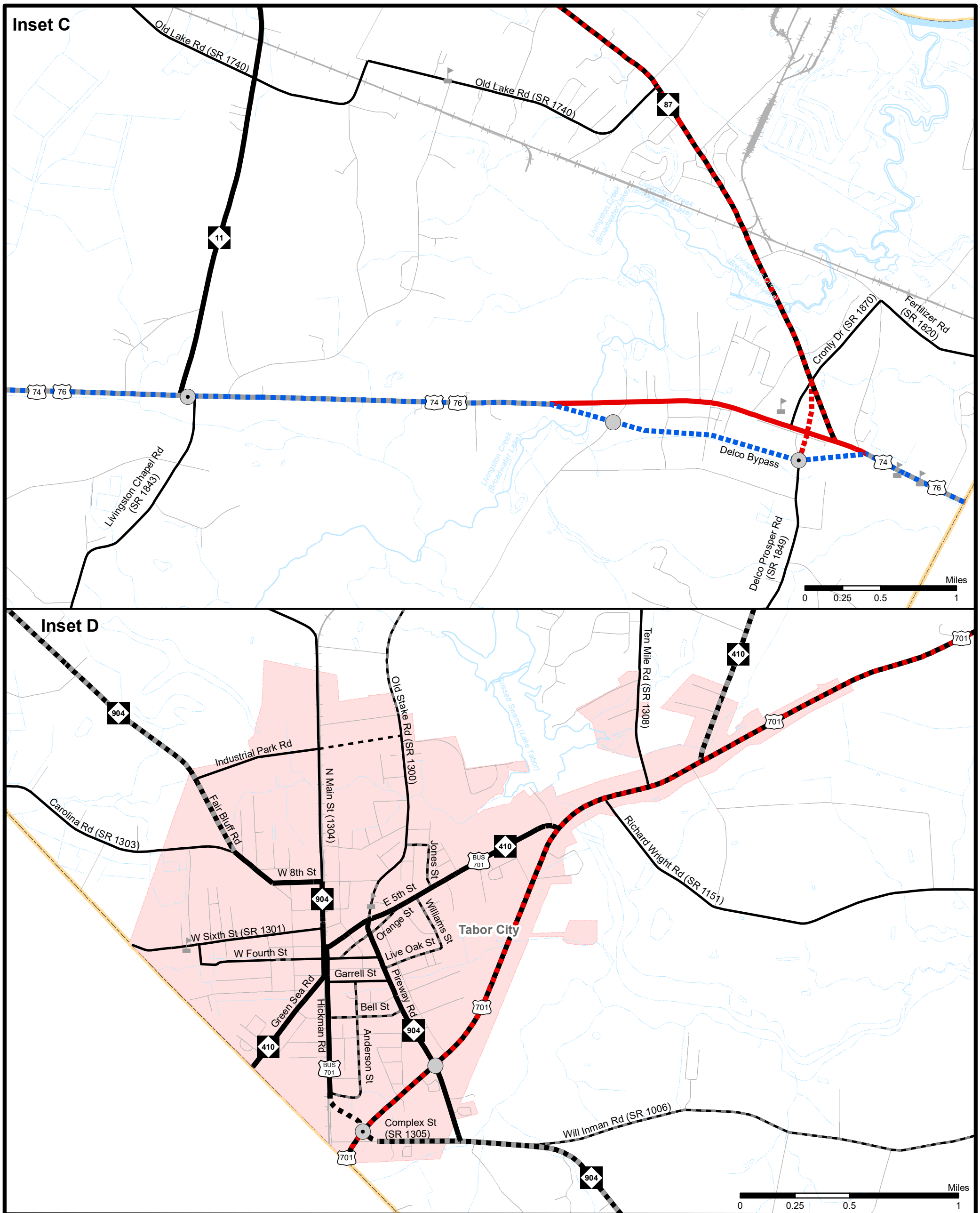

Freeways
- Existing
- Needs Improvement
- Recommended

Expressways
- Existing
- Needs Improvement
- Recommended

Boulevards
- Existing
- Needs Improvement
- Recommended

Other Major Thoroughfares
- Existing
- Needs Improvement
- Recommended

Minor Thoroughfares
- Existing
- Needs Improvement
- Recommended

- Existing Interchange
- Proposed Interchange
- Interchange Needs Improvement
- Existing Grade Separation
- Proposed Grade Separation

N
W E
S

Figure 1 - Sheet 2B of 5

Base map date: August 2019
Refer to CTP document for more details

Highway Map Inset C & D

Columbus County
North Carolina

DRAFT

Comprehensive Transportation Plan
Plan date: 8/1/19

Public Transportation and Rail Map

Columbus County

North Carolina

DRAFT

Comprehensive Transportation Plan

Plan date: 8/1/19

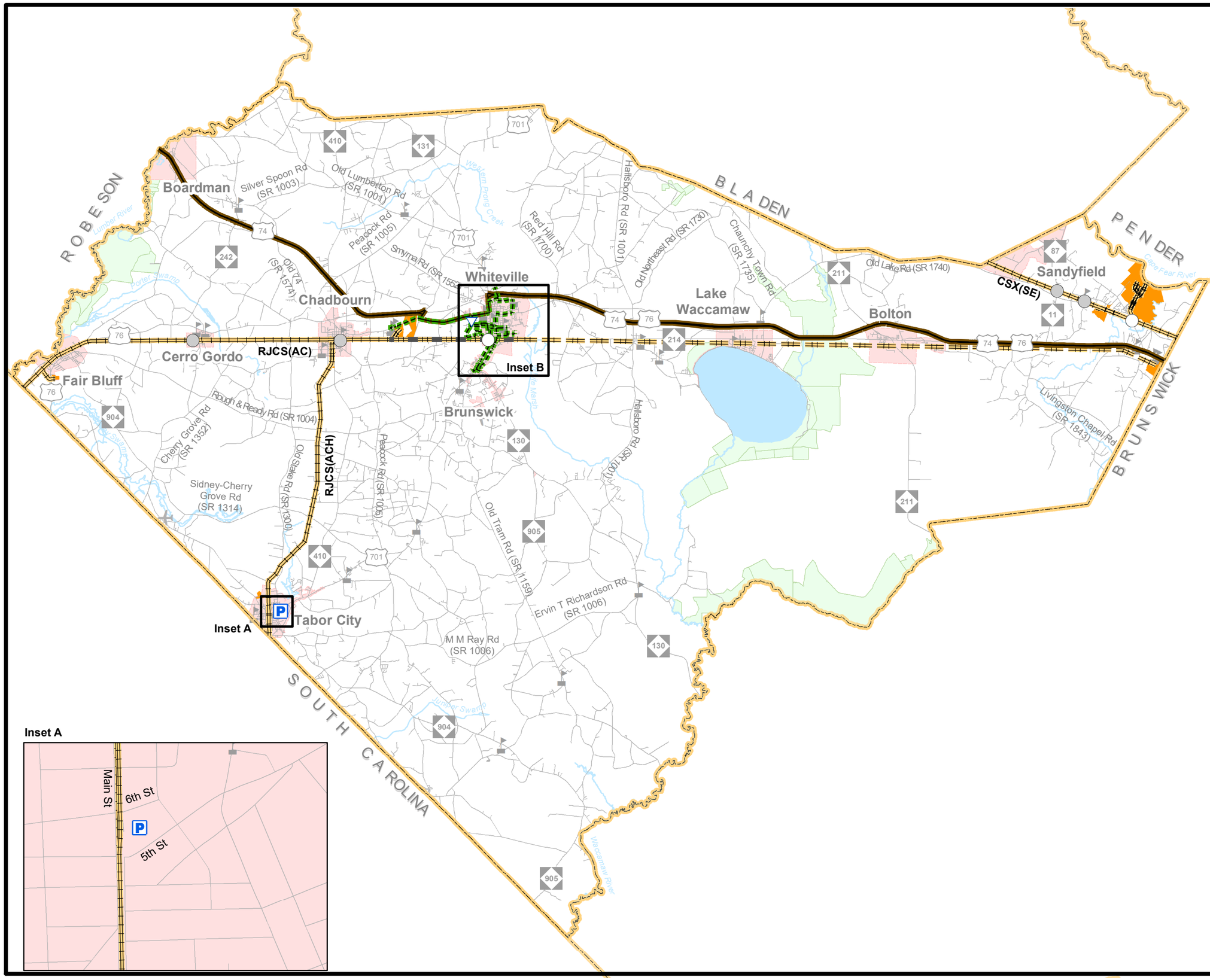

Bus Routes
- Existing
- Needs Improvement
- Recommended

Fixed Guideway
- Existing
- Needs Improvement
- Recommended

Regional Bus
- Existing
- Needs Improvement
- Recommended

Rail Corridor
- Active
- Inactive
- Recommended

Multimodal Connector
- Existing
- Recommended

Facility
- Proposed Train Depot Building
- Industrial Sites
- Existing Grade Separation
- Proposed Grade Separation

N W E S

Miles: 0, 1.25, 2.5, 5, 7.5, 10

Figure 1 - Sheet 3 of 5

Base map date: August 2019

Refer to CTP document for more details

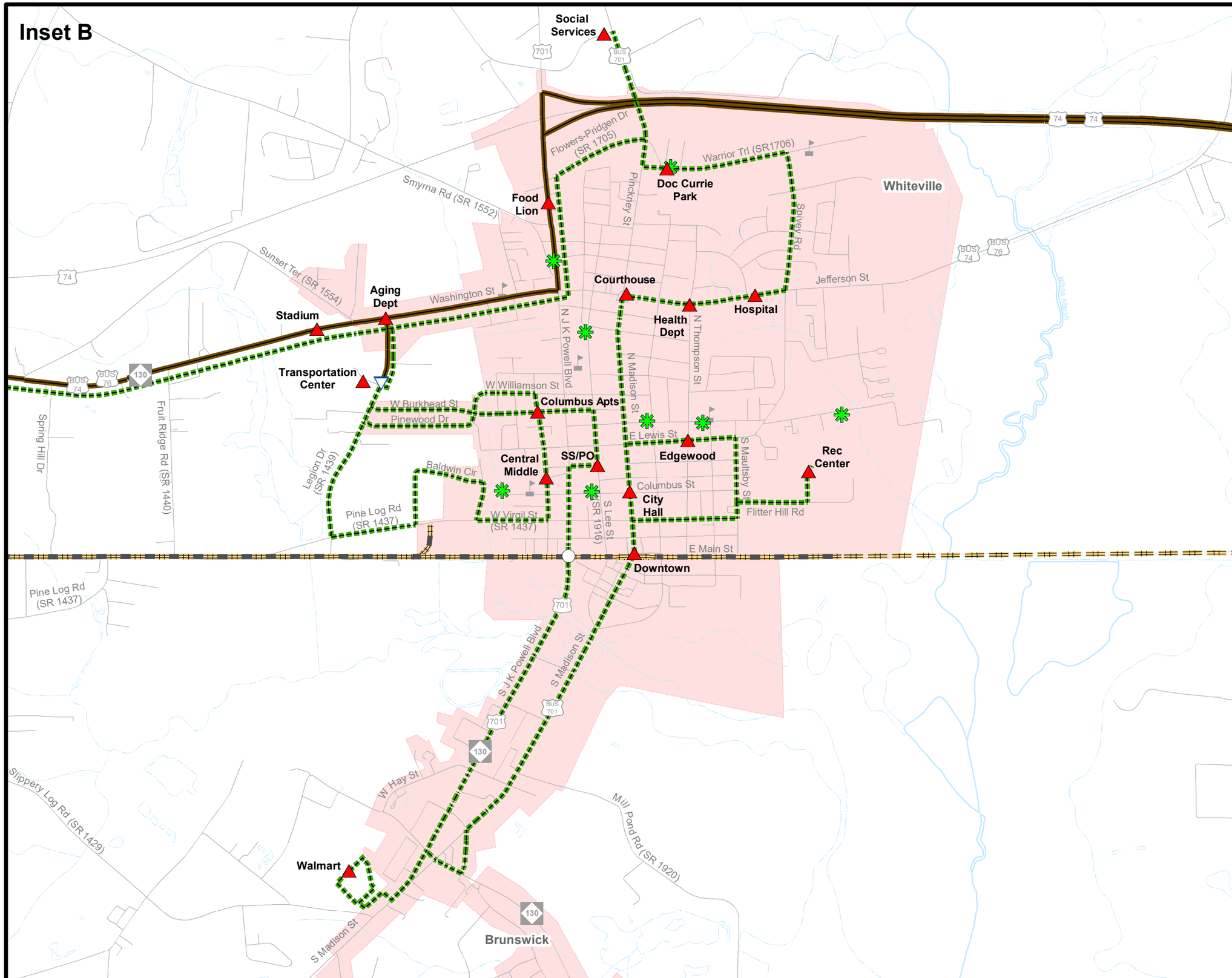

Public Transportation and Rail Map Inset B

Columbus County

North Carolina

DRAFT

Comprehensive Transportation Plan

Plan date: 8/1/2019

Bus Routes
- Existing
- Needs Improvement
- Recommended

Fixed Guideway
- Existing
- Needs Improvement
- Recommended

Regional Bus
- Existing
- Needs Improvement
- Recommended

Rail Corridor
- Active
- Inactive
- Recommended

Multimodal Connector
- Existing
- Recommended

- Potential Bus Stops
- Parks and Recreation
- Existing Grade Separation
- Proposed Grade Separation

N W E S

0 0.25 0.5 1 Miles

Figure 1 - Sheet 3A of 5

Base map date: August 2019

Refer to CTP document for more details

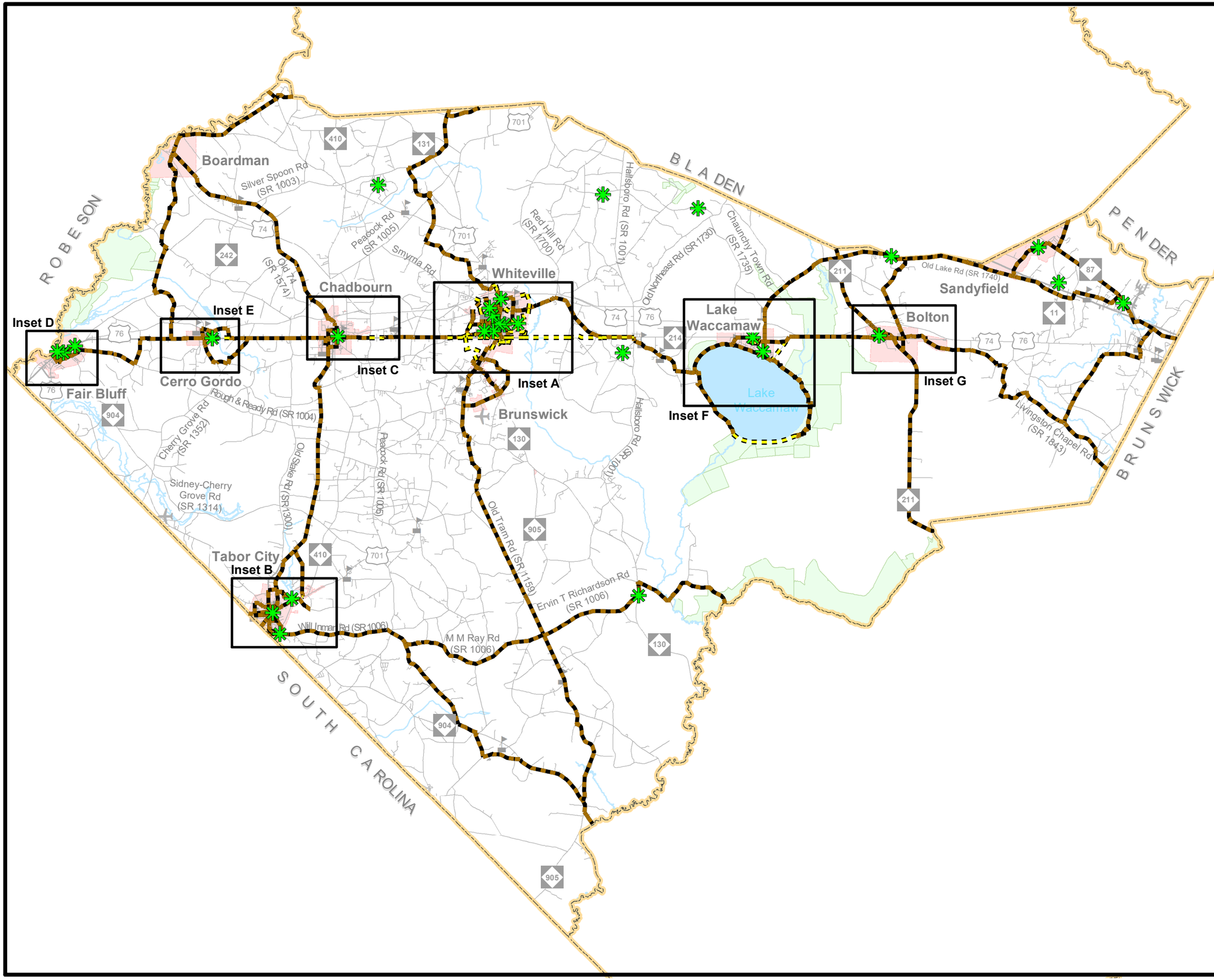

Bicycle Map

Columbus County

North Carolina

Comprehensive Transportation Plan

Plan date: 8/1/2019

DRAFT

On-road
- Existing
- Needs Improvement
- Recommended

Off-road
- Existing
- Needs Improvement
- Recommended

Multi-Use Paths
- Existing
- Needs Improvement
- Recommended

- Existing Grade Separation
- Proposed Grade Separation
- Parks and Recreation

N W E S

Miles
0 2.5 5 10

Figure 1 - Sheet 4 of 5

Base map date: August 2019

Refer to CTP document for more details

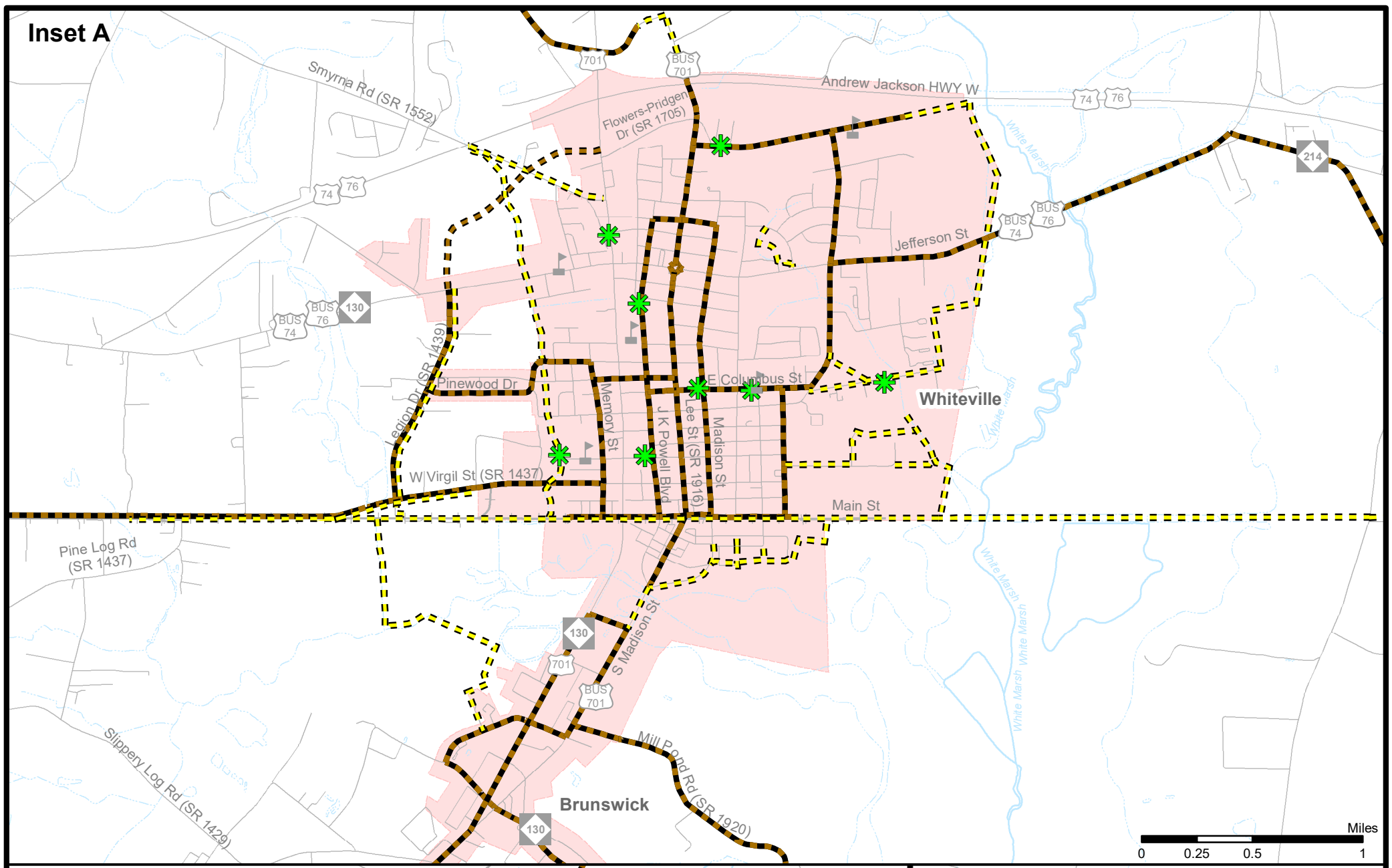

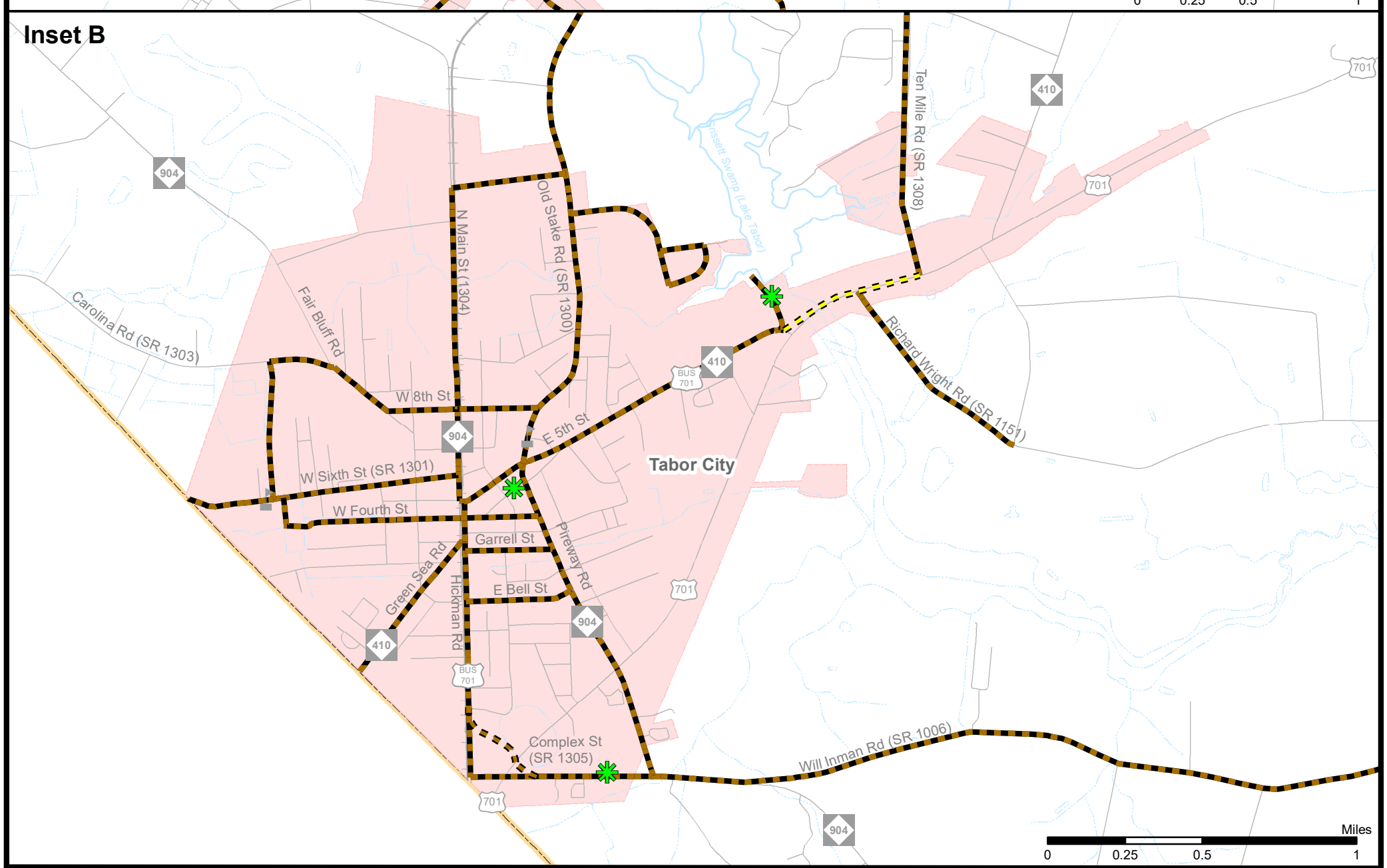

On-road

- Existing
- Needs Improvement
- Recommended

Multi-Use Paths

- Existing
- Needs Improvement
- Recommended

Off-road

- Existing
- Needs Improvement
- Recommended

- Existing Grade Separation
- Proposed Grade Separation
- Parks and Recreation

DRAFT

N
W E
S

Figure 1 - Sheet 4A of 5

Base map date: August 2019

Refer to CTP document for more details

Bicycle Map Inset A & B

Columbus County

North Carolina

Comprehensive Transportation Plan

Plan date: 8/1/19

Bicycle Map
Inset C, D, & E

Columbus County

North Carolina

Comprehensive Transportation Plan

Plan date: 8/1/19

DRAFT

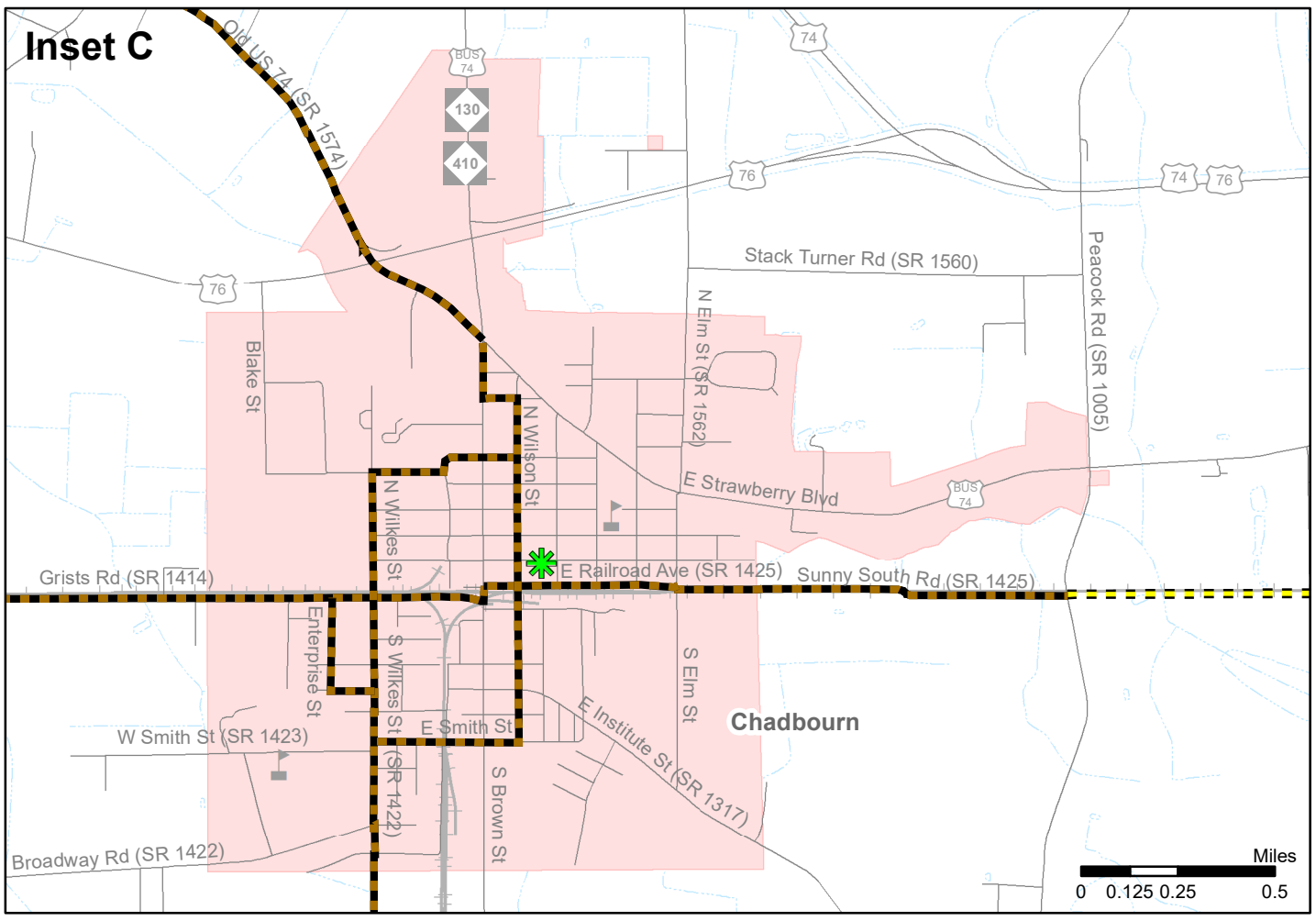

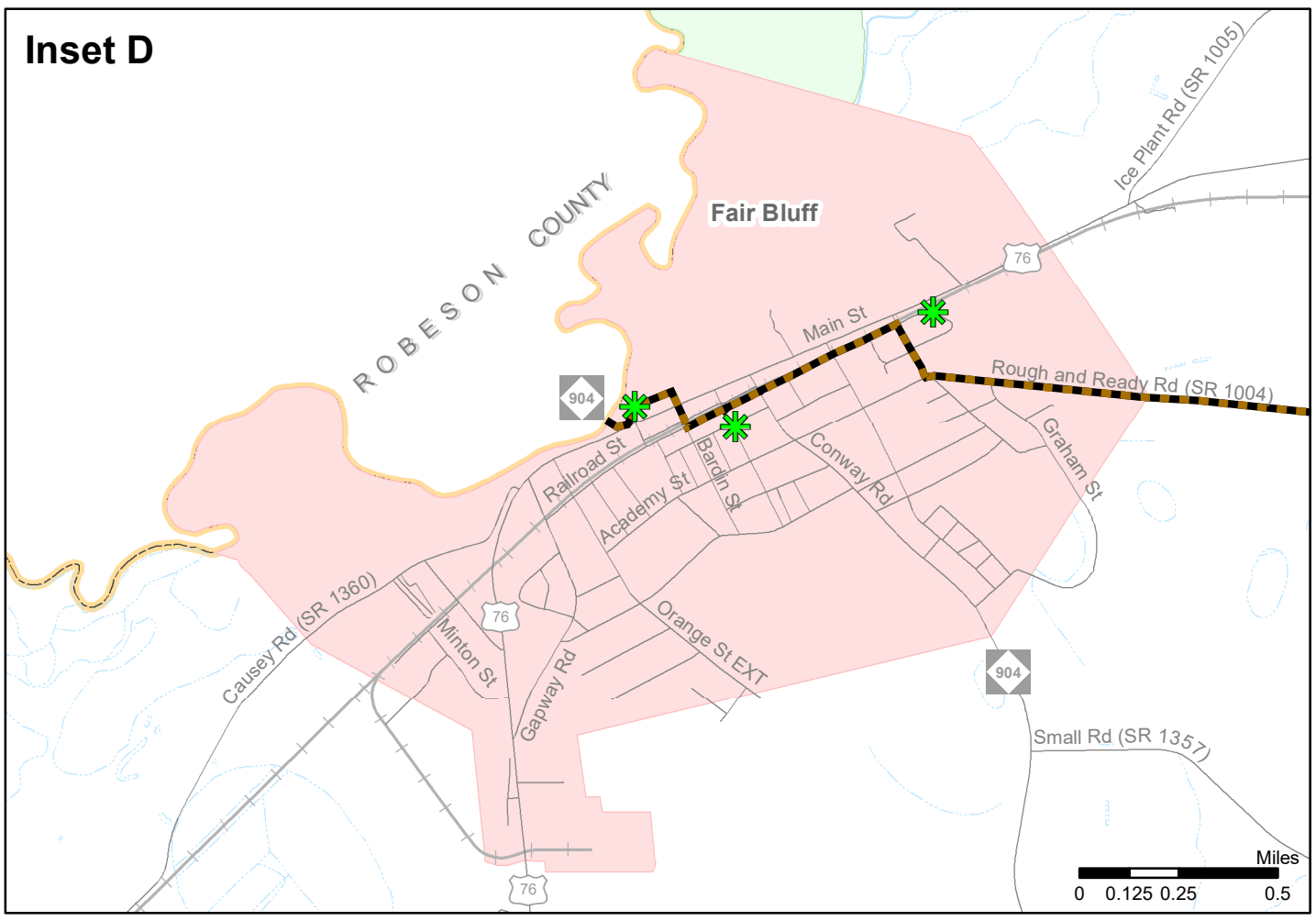

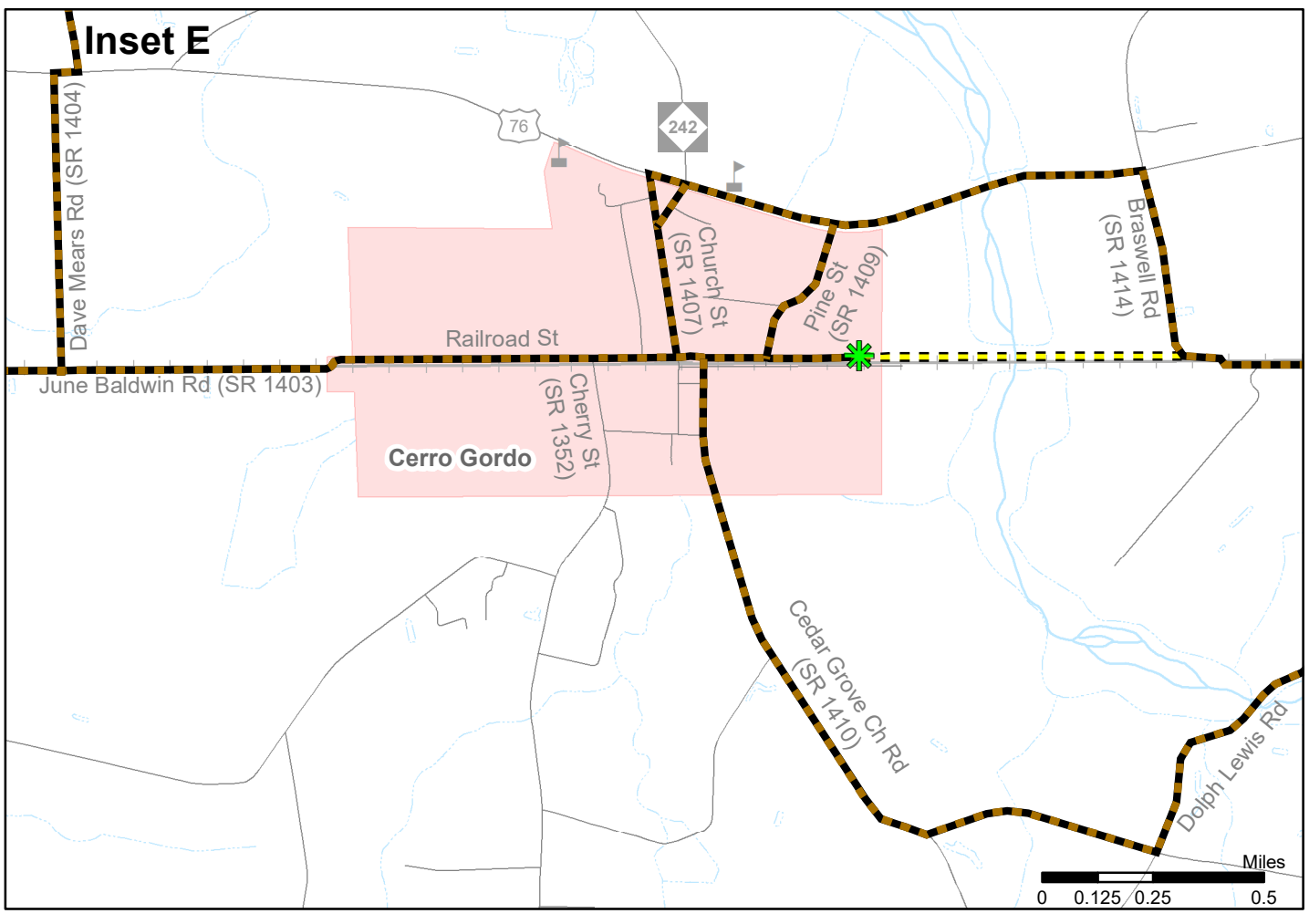

Bicycle
- Existing
- Needs Improvement
- Recommended

Off-road
- Existing
- Needs Improvement
- Recommended

Multi-Use Paths
- Existing
- Needs Improvement
- Recommended

- Existing Grade Separation
- Proposed Grade Separation
- Parks and Recreation

N W E S

Sheet 4B of 5

Base map date: August 2019

Refer to CTP document for more details

Bicycle Map
Inset F & G

Columbus County
North Carolina

Comprehensive Transportation Plan
Plan date: 8/1/19

DRAFT

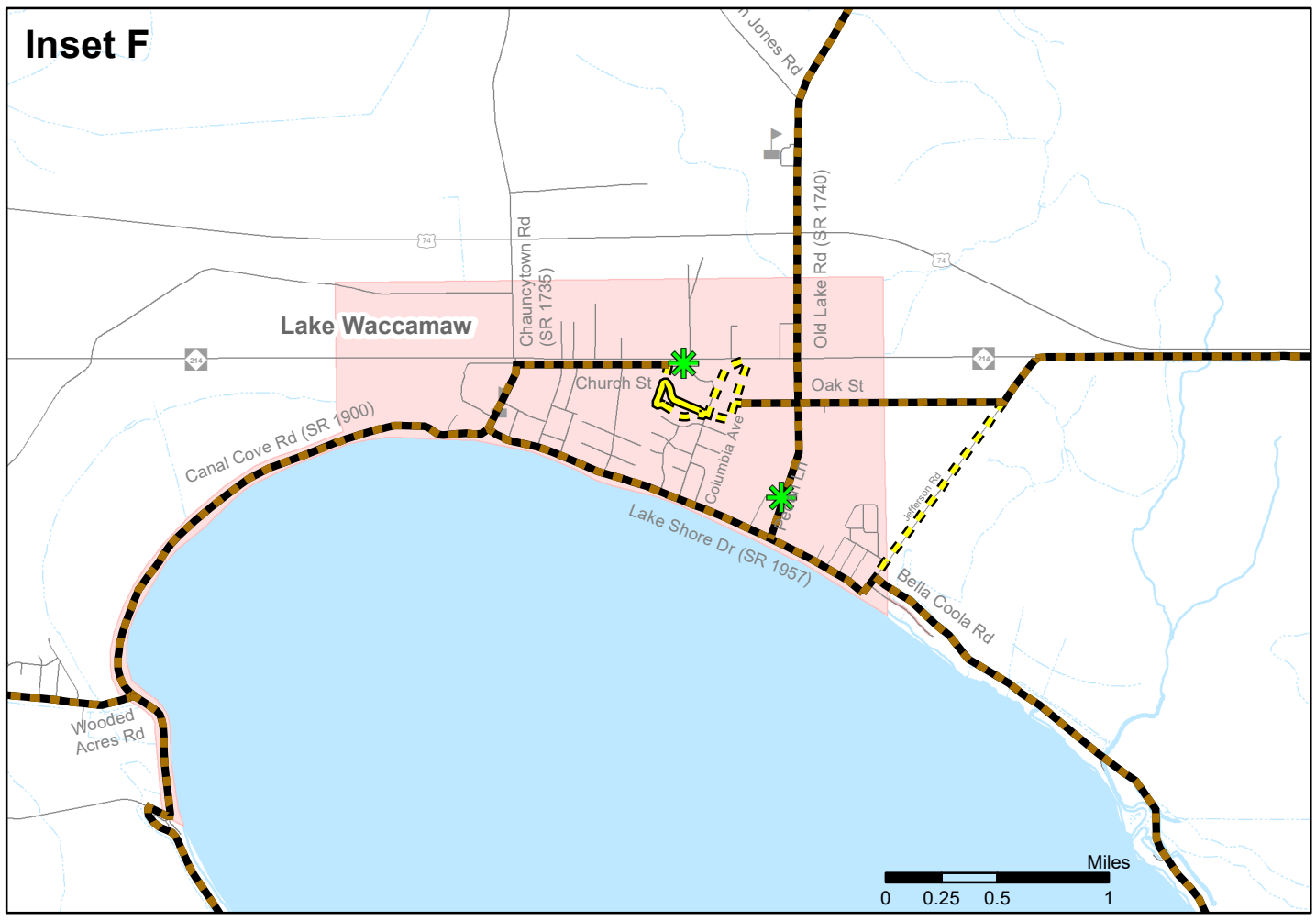

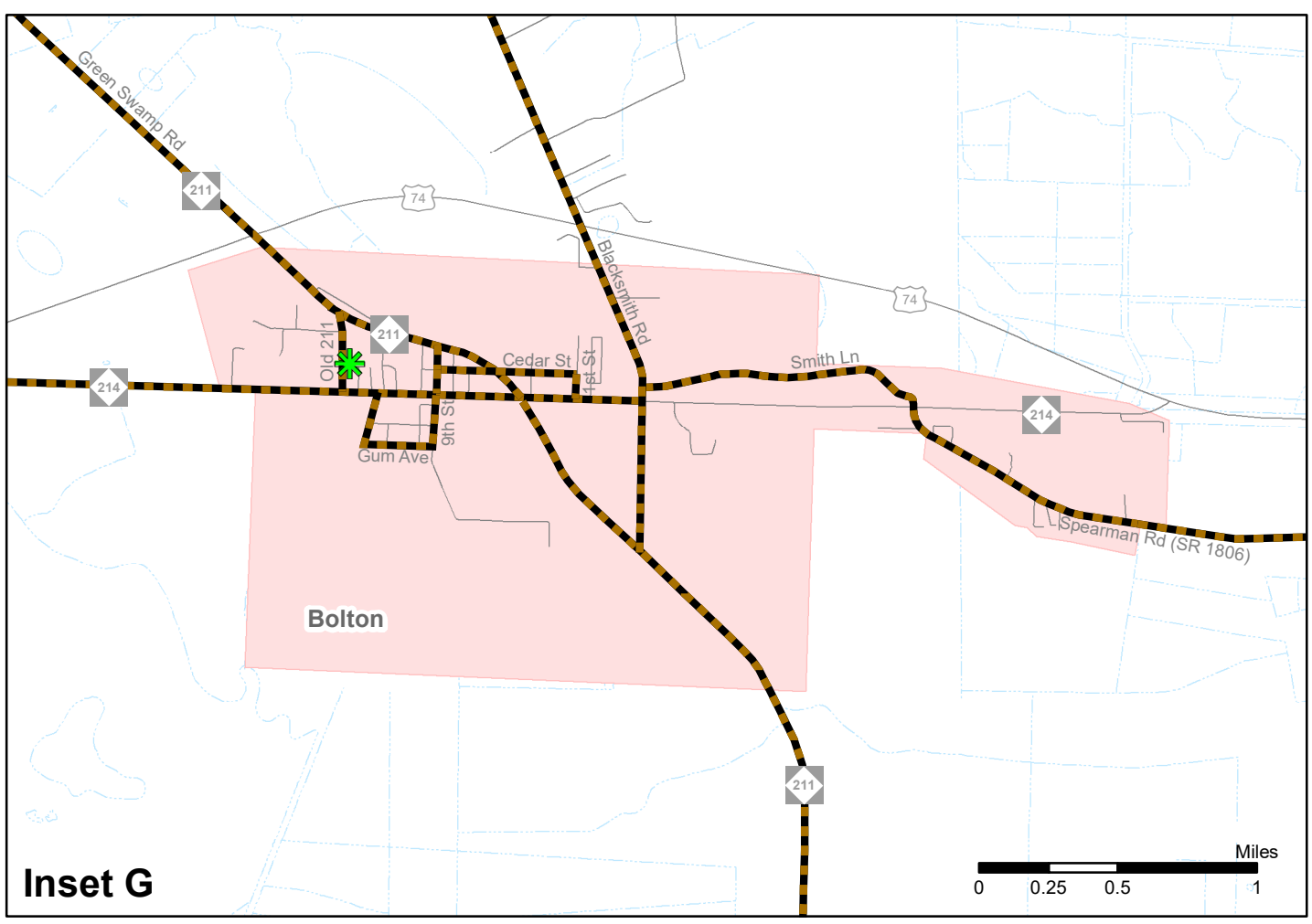

Bicycle
- Existing
- Needs Improvement
- Recommended

Off-road
- Existing
- Needs Improvement
- Recommended

Multi-Use Paths
- Existing
- Needs Improvement
- Recommended

- Existing Grade Separation
- Proposed Grade Separation
- Parks and Recreation

N W E S

Sheet 4C of 5

Base map date: August 2019
Refer to CTP document for more details

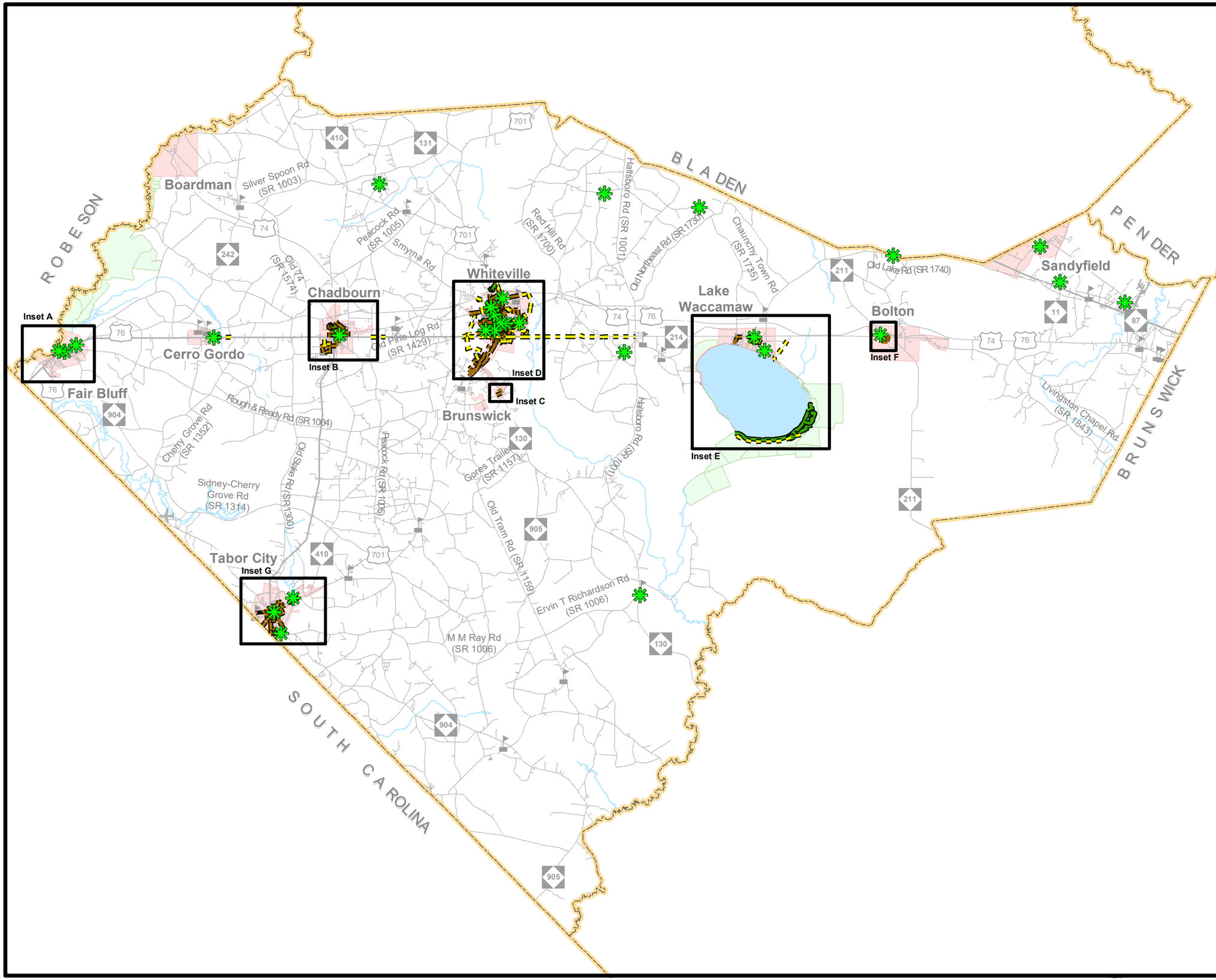

Pedestrian Map

Columbus County

North Carolina

Comprehensive Transportation Plan

Plan date: 8/1/19

DRAFT

Sidewalks
- Existing
- Needs Improvement
- Recommended

Off-road
- Existing
- Needs Improvement
- Recommended

Multi-Use Paths
- Existing
- Needs Improvement
- Recommended

- Existing Grade Separation
- Proposed Grade Separation
- Parks and Recreation

N W E S

Miles
0 2.5 5 10

Sheet 5 of 5

Base map date: August 2019

Refer to CTP document for more details

Pedestrian Map
Inset A, B, & C

Columbus County

North Carolina

Comprehensive Transportation Plan

Plan date: 8/1/19

DRAFT

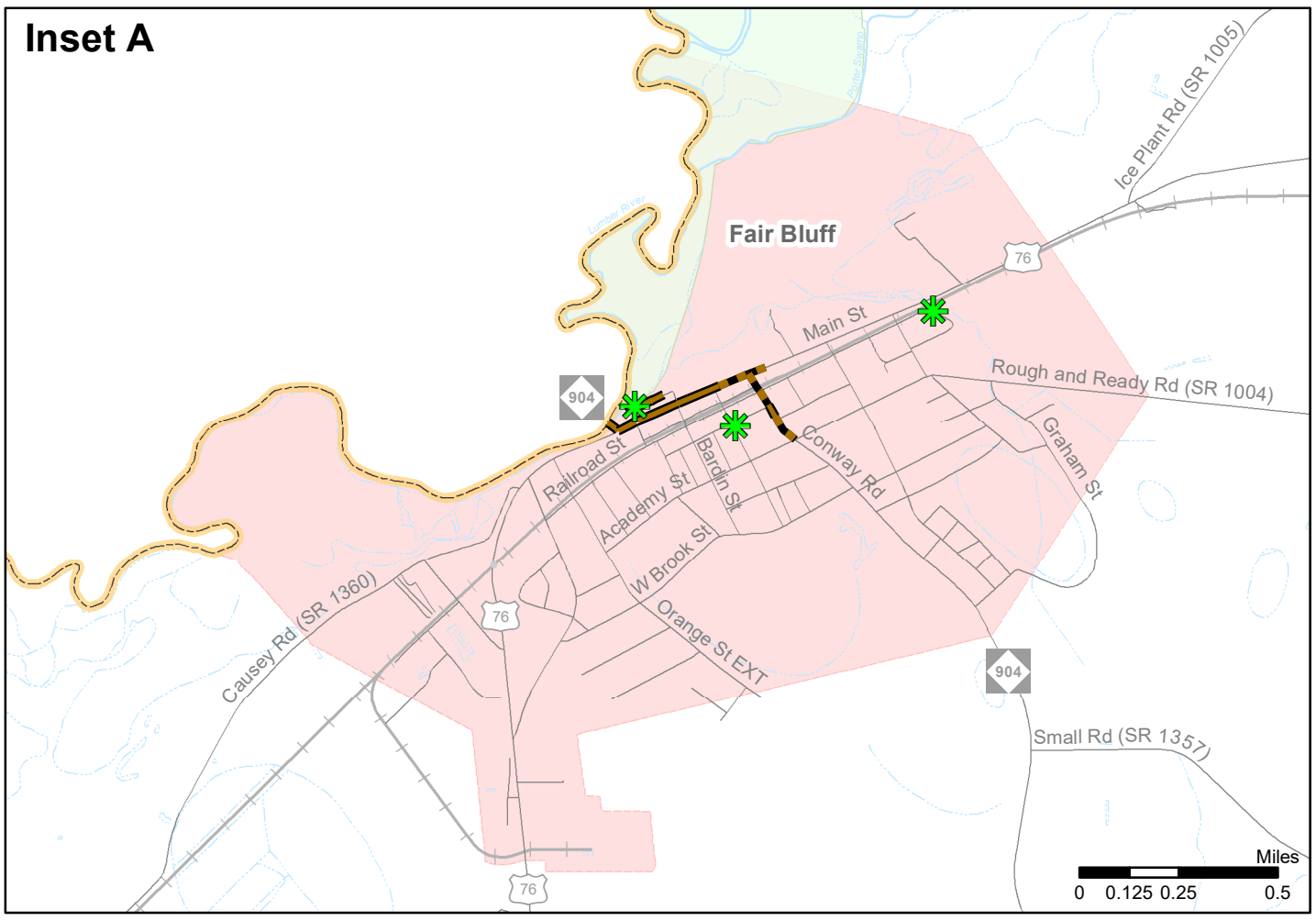

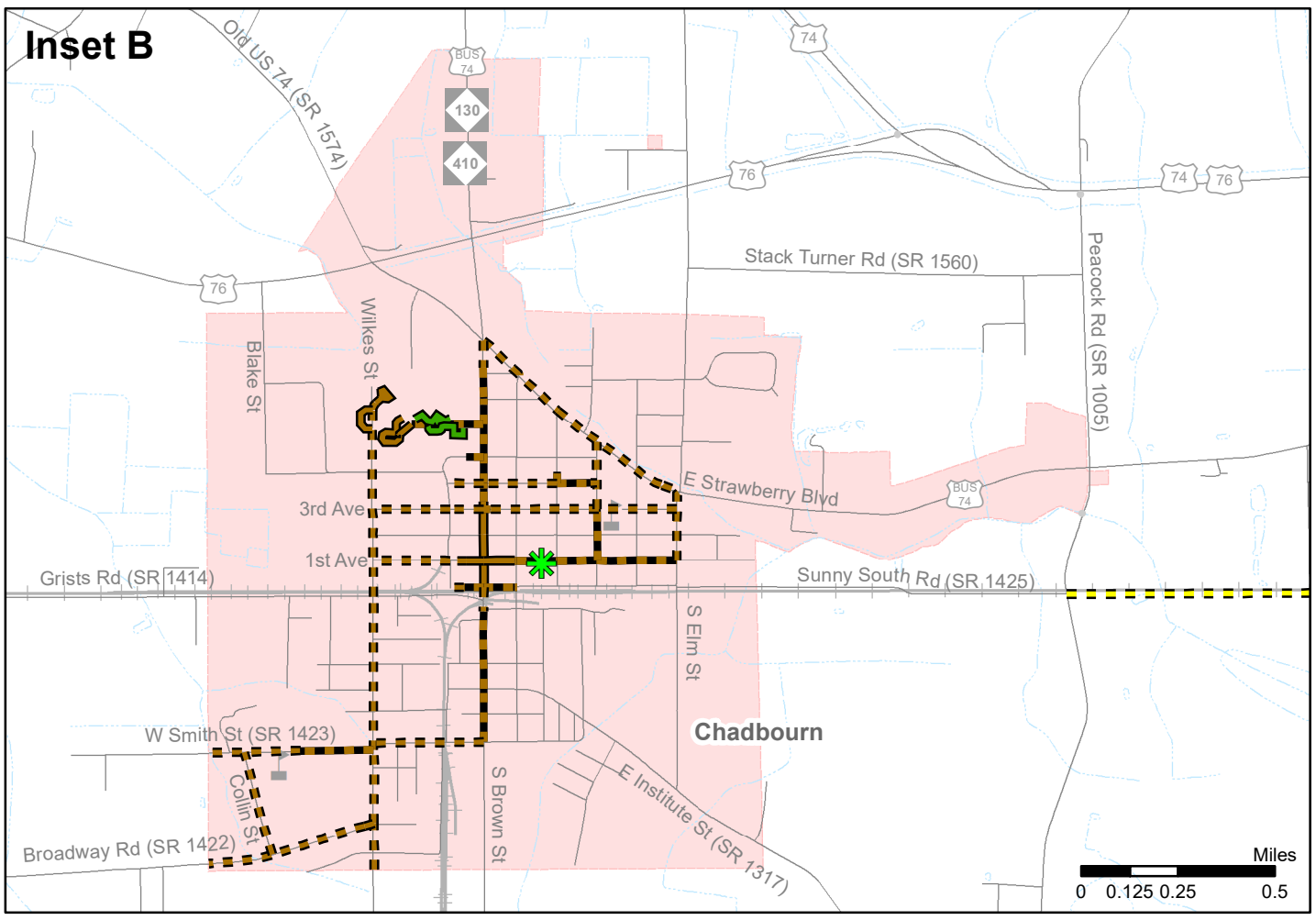

Sidewalks
- Existing
- Needs Improvement
- Recommended

Off-road
- Existing
- Needs Improvement
- Recommended

Multi-Use Paths
- Existing
- Needs Improvement
- Recommended

- Existing Grade Separation
- Proposed Grade Separation
- Parks and Recreation

N W E S

Figure 1 - Sheet 5A of 5

Base map date: August 2019

Refer to CTP document for more details

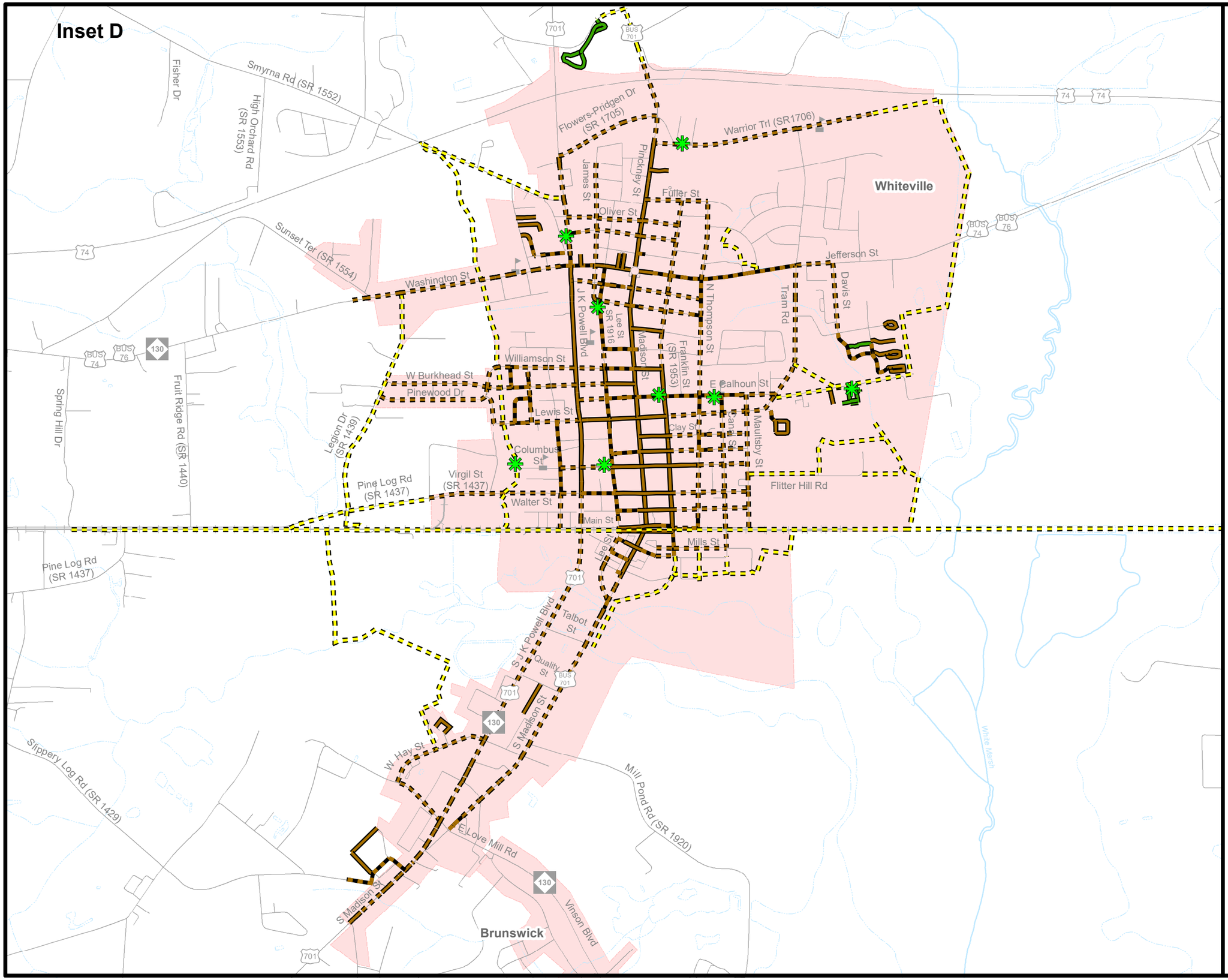

Pedestrian Map Inset D

Columbus County

North Carolina

Comprehensive Transportation Plan

Plan date: 8/1/19

DRAFT

Sidewalks
- Existing
- Needs Improvement
- Recommended

Off-road
- Existing
- Needs Improvement
- Recommended

Multi-Use Paths
- Existing
- Needs Improvement
- Recommended

- Existing Grade Separation
- Proposed Grade Separation
- Parks and Recreation

N W E S

Miles 0 0.25 0.5 1

Figure 1 - Sheet 5B of 5

Base map date: August 2019

Refer to CTP document for more details

Pedestrian Map
Inset E, F, & G

Columbus County

North Carolina

Comprehensive Transportation Plan

Plan date: 8/1/19

DRAFT

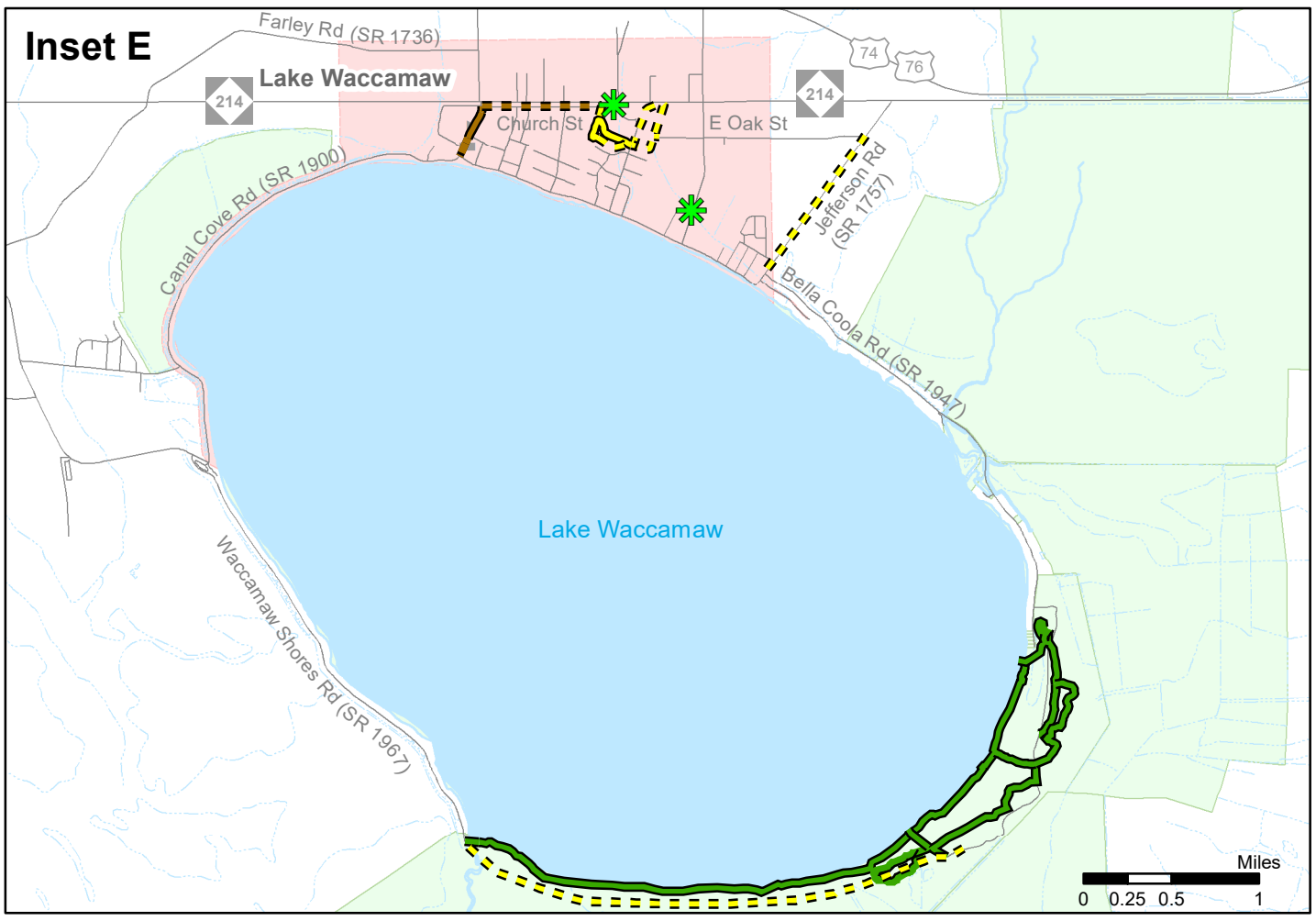

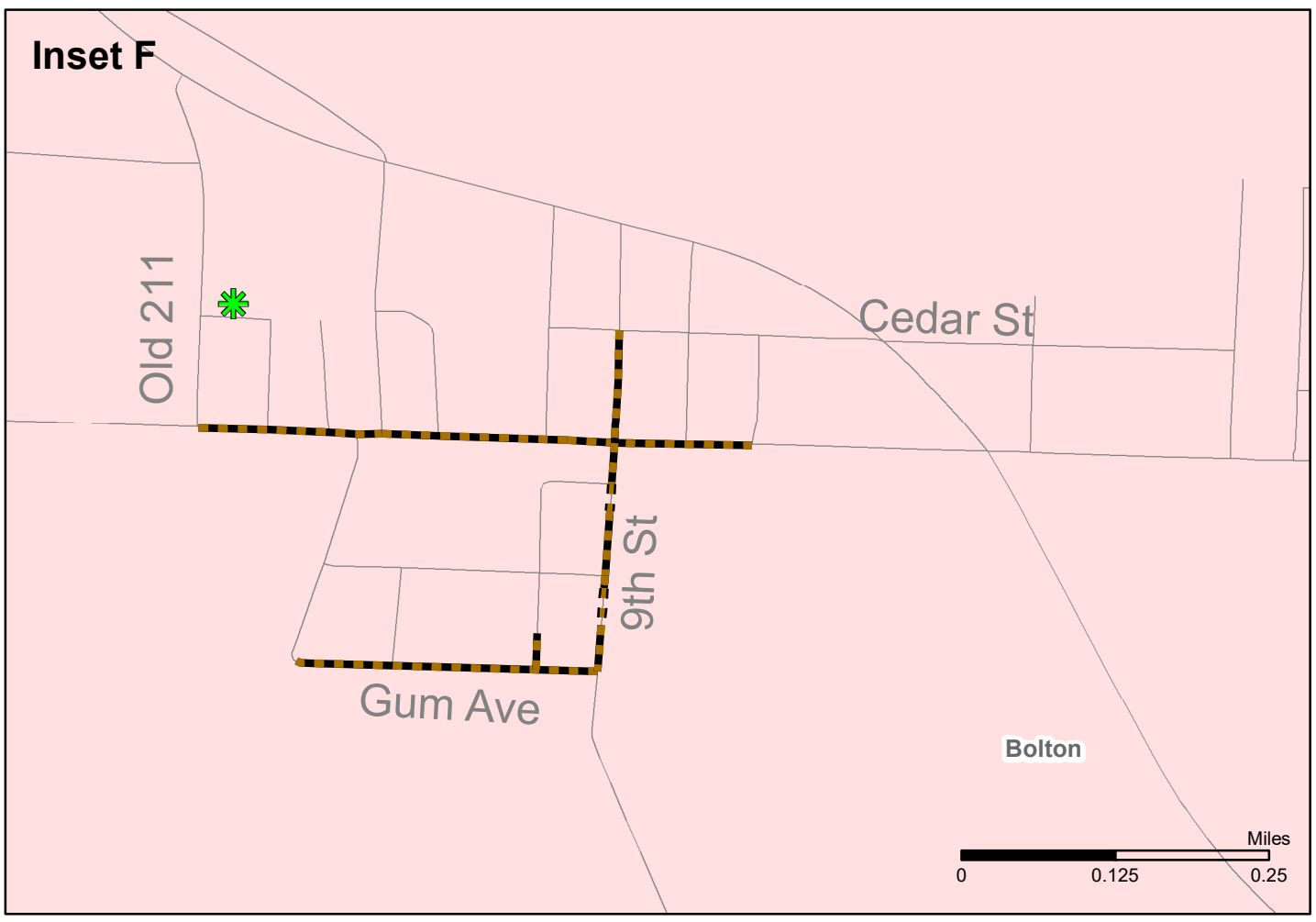

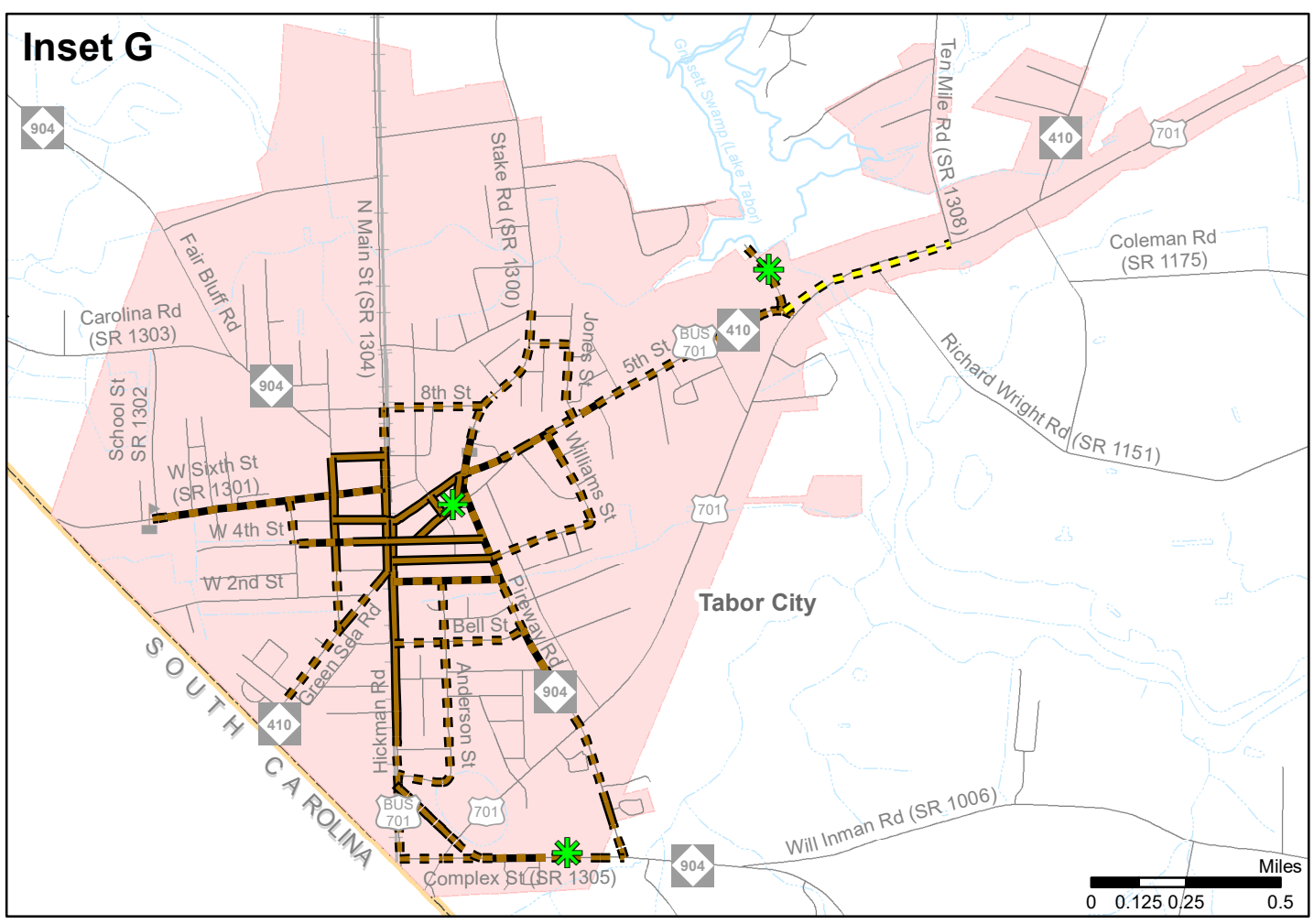

Sidewalks
- Existing
- Needs Improvement
- Recommended

Off-road
- Existing
- Needs Improvement
- Recommended

Multi-Use Paths
- Existing
- Needs Improvement
- Recommended

- Existing Grade Separation
- Proposed Grade Separation
- Parks and Recreation

N W E S

Figure 1 - Sheet 5C of 5

Base map date: August 2019

Refer to CTP document for more details